

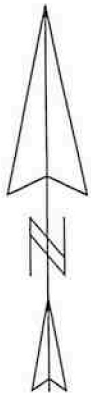
SURVEY FOR: Bruner Land Company, Inc. Official Record Volume 1016, Page 901.

LOCATION: Part of the Northeast Quarter of Fractional Section 12, Quarter 1, Township 7 North,
Range 16 West, Harmony Township, U.S.M.L., Morrow County, Ohio

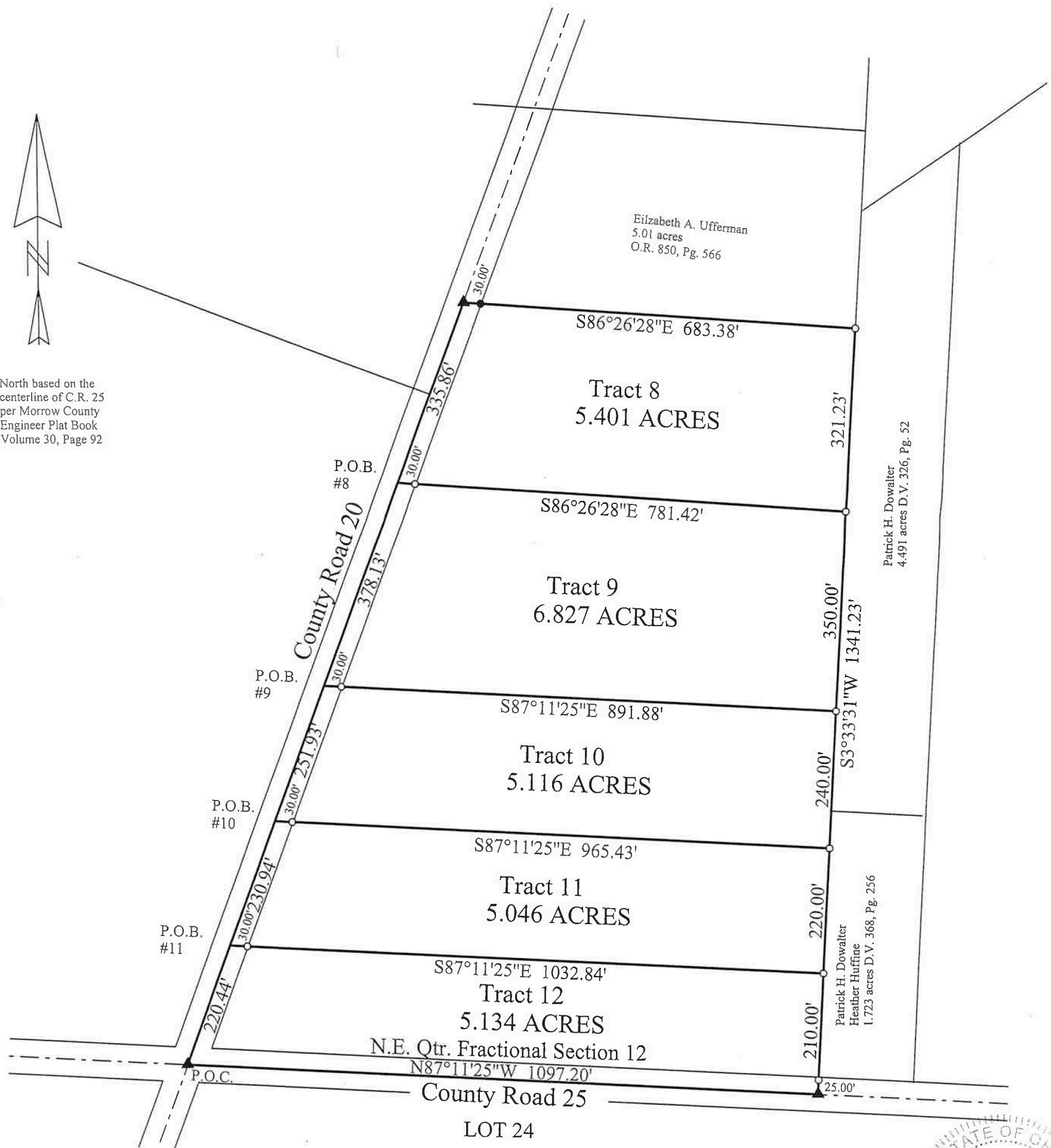
- - Iron Pin Set (5/8" x 30")
Capped Tracy & Mills
- - 5/8" Iron Pin Found
- ▲ - Railroad Spike Found

DATE: July 23, 2021
SCALE: 1" = 150'

PARCEL # H22-001-00-235-01




North based on the
centerline of C.R. 25
per Morrow County
Engineer Plat Book
Volume 30, Page 92



MORROW COUNTY ENGINEER	MORROW COUNTY RECORDERS OFFICE
PLAT VOLMUE	OFFICIAL RECORD VOLUME
30	92
21	69A
	1016
	901



CERTIFICATION: We hereby certify that the foregoing survey was prepared from actual field measurements, in accordance with Chapter 4733-37, Ohio Administration Code.


David R. Mills, Surveyor 7157