

DAVID R. MILLS, PS 7157

TRACY & MILLS, SURVEYORS

FLOYD W. BARNES PS
1921-2018

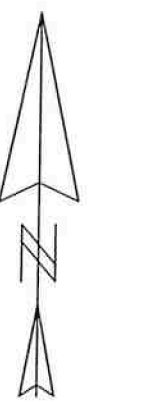
10 East Vine Street, P.O. Box 642
Mount Vernon, Ohio 43050
e-mail: tracyandmills@aol.com

THOMAS M. TRACY, PS
1941-2002

SURVEY FOR: Bruner Land Company, Inc. Official Record Volume 1016, Page 901.
Part of the Northeast and Northwest Quarter's of Fractional Section 12,
Quarter 1, Township 7 North, Range 16 West, Harmony Township,
U.S.M.L., Morrow County, Ohio

- - Iron Pin Set (5/8" x 30")
- - Capped Tracy & Mills
- - 5/8" Iron Pin Found
- ▲ - Railroad Spike Found
- △ - Railroad Spike Found
- - Concrete Monument Found

PARCEL # H21-001-00-235-02
H22-001-00-235-01
H22-001-00-235-06




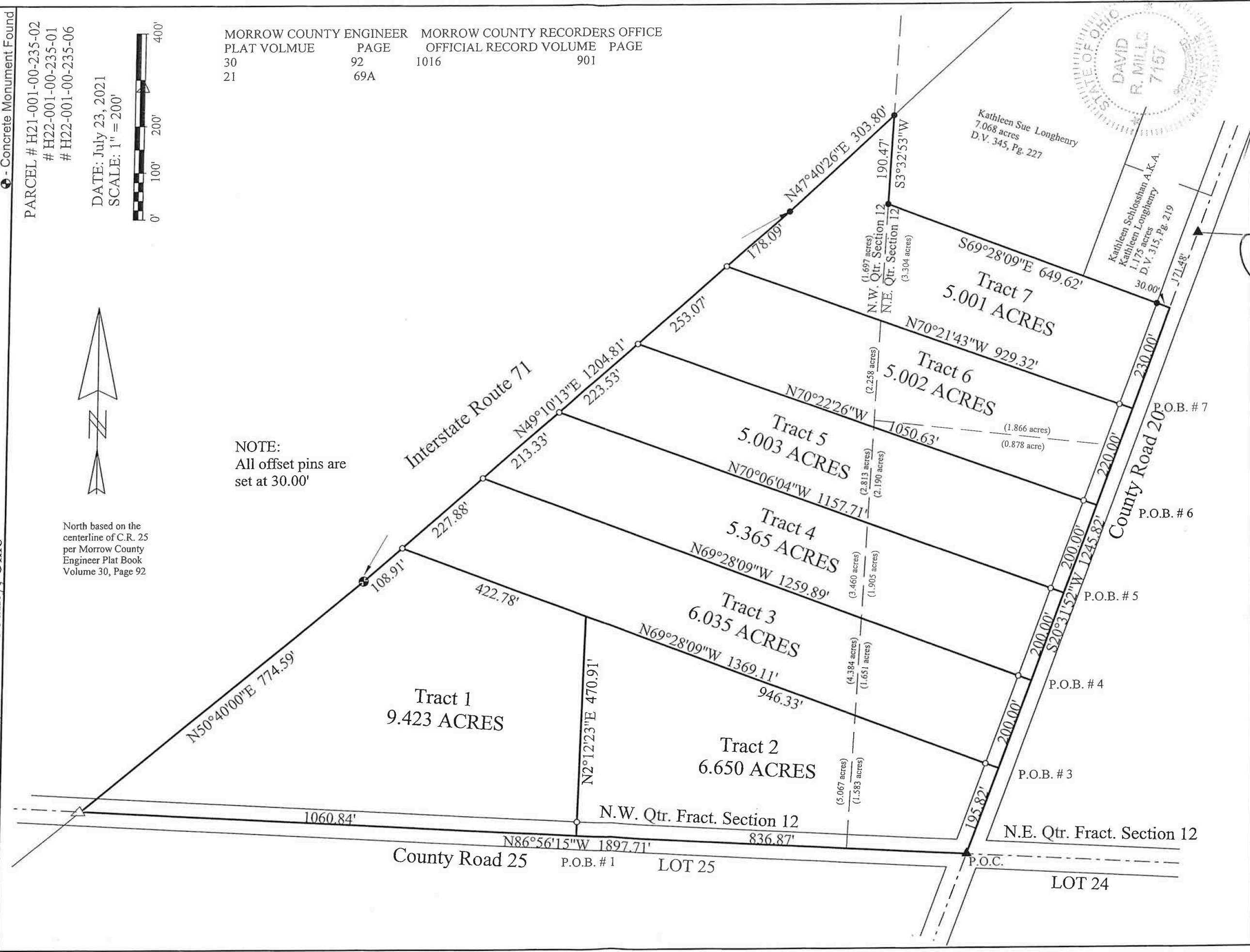
North based on the centerline of C.R. 25 per Morrow County Engineer Plat Book Volume 30, Page 92

DATE: July 23, 2021
SCALE: 1" = 200'



MORROW COUNTY ENGINEER	MORROW COUNTY RECORDERS OFFICE
PLAT VOLMUE	PAGE OFFICIAL RECORD VOLUME PAGE
30	92 1016
21	69A 901

NOTE:
All offset pins are set at 30.00'



CERTIFICATION: We hereby certify that the foregoing survey was prepared from actual field measurements, in accordance with Chapter 4733-37, Ohio Administration Code.

David R. Mills, Surveyor 7157