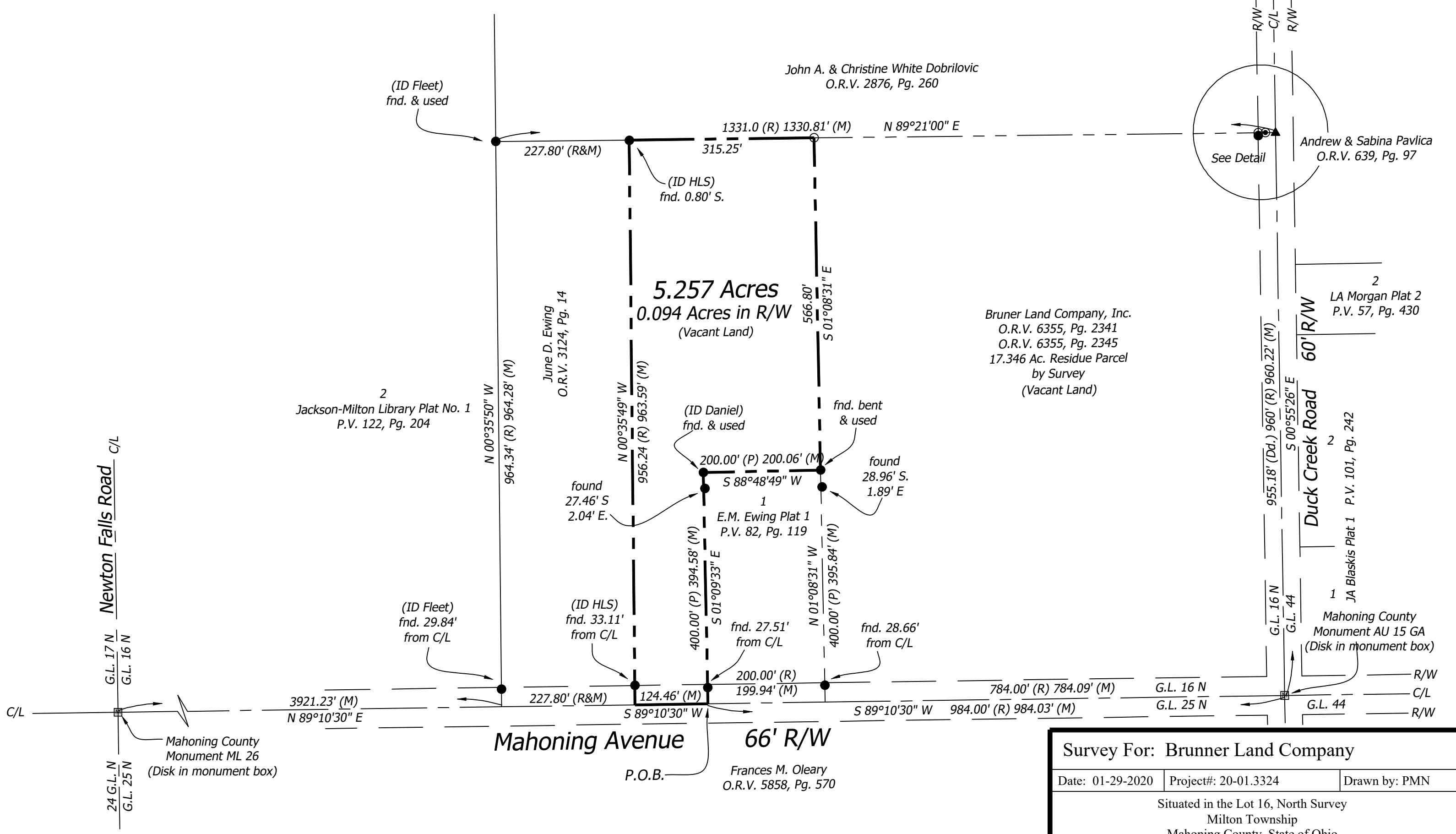
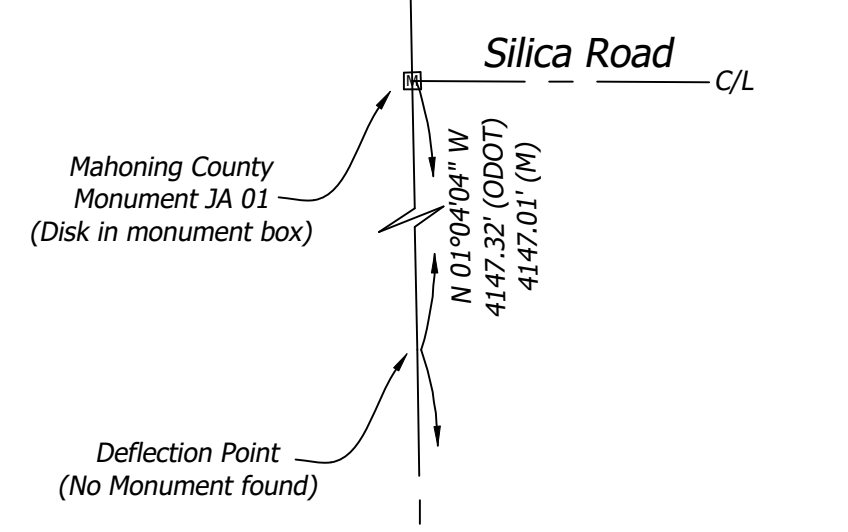
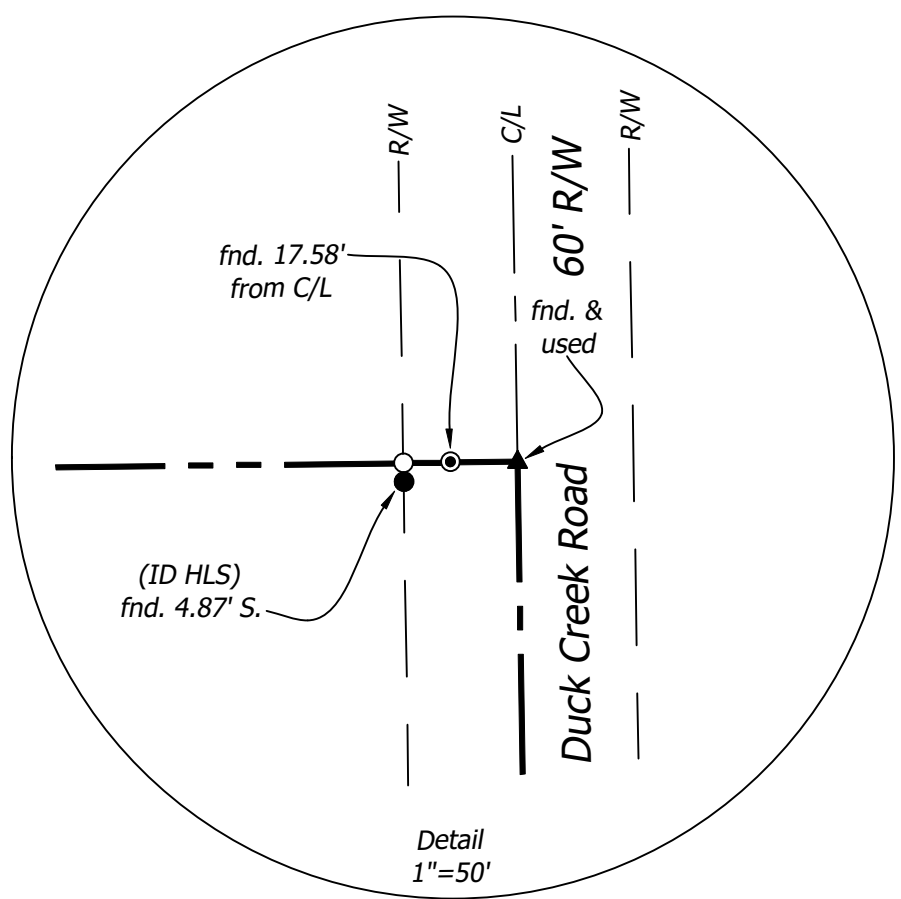


- Legend:**
- ▣ Monument Found
 - 1" Iron Pipe Found Unless Noted
 - ▲ R.R. Spike Found
 - 5/8" Iron Pin Found Unless Noted
 - 5/8"x30" Capped Rebar Set (ID Chamberlin 6744)
 - (R) Distance from Record Document
 - (P) Distance from Plat
 - (M) Measured Distance

Basis of Bearing:
S 89°-10'-30" W was assumed for Mahoning Avenue to denote angles only.

Lands Surveyed:
Bruner Land Company, Inc.
O.R.V. 6355, Pg. 2341
O.R.V. 6355, Pg. 2345

Reference Survey:
Centerline Survey Plat MAH.18 I-80-S-3.08 P.V. 54, Pg. 3 & 4
E.M. Ewing Plat No. 1, P.V. 82, Pg. 119
Jackson Milton Library Plat No. 1, P.V. 122, Pg. 204
Survey for Dobrilovic performed by Robert Fleet, October, 2000
Survey for Ewing performed by William Trunick, November, 2019



Survey For: Bruner Land Company		
Date: 01-29-2020	Project#: 20-01.3324	Drawn by: PMN
Sited in the Lot 16, North Survey Milton Township Mahoning County, State of Ohio		
Chamberlin Surveying		
Email: 6744kac@sbcglobal.net	514 E. Park Avenue Columbiana, Ohio 44408	
Phone: (330)-482-9578		

Note:
This survey was prepared without benefit of a title report & no search of the public records was made for easements, rights-of-way and etc.